16/8058 – Nos 10 and 11 Christ Croft, Brough

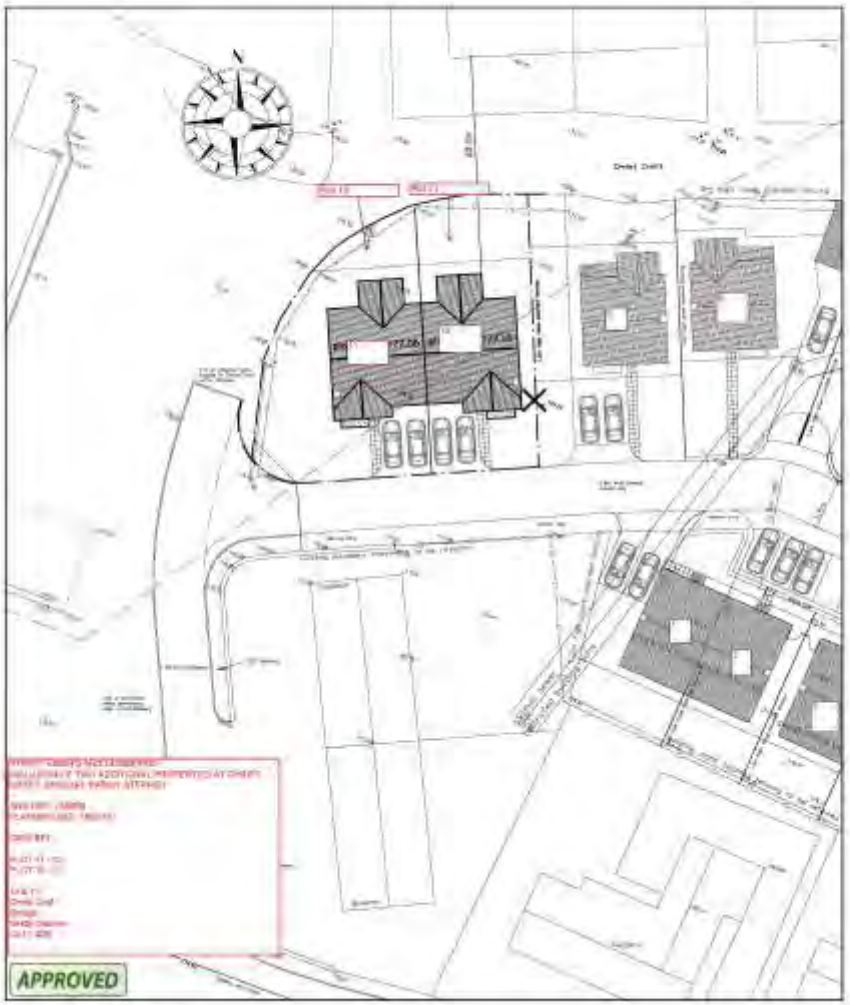

ground floor plan – as proposed

plot 11 north elevation – as proposed plot 10 north elevation – as proposed

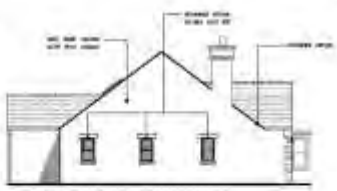

plot 10 west elevation – as proposed

plot 10 south elevation – as proposed plot 11 south elevation – as proposed

plot 11 east elevation – as proposed

plot 10 ground floor plan – as proposed plot 11 ground floor plan – as proposed

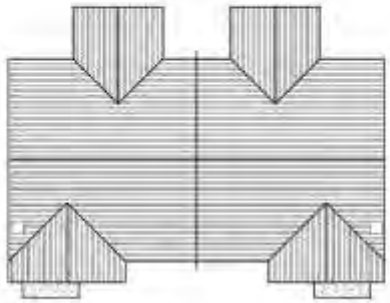

plot 10 roof plan – as proposed plot 11 roof plan – as proposed

DRAINAGE

Foul water to 150mm public mains foul sewer.

SCHEDULE OF MATERIALS

roof : natural slate.
walls : natural stone/render.
doors/windows : upvc
plot driveways : prima permeable sets–charcoal
rear patio/front and side paths : perfecta 450x450–natural paving slabs.
soft landscaping : lawned.
boundaries : N & E perimeter – 2m high close boarded timber fencing.
between properties – 1200mm high close boarded timber fencing.

rev b – client revision 3810
rev a – pimp abroam rep15

mr j wilton

proposed bungalows
christ croft
brough

general arrangement
as proposed

DRAINAGE

Foul water to 150mm public mains foul sewer. Details as included on attached services records.

SCHEDULE OF MATERIALS

roof : natural slate.
walls : natural stone/render.
doors/windows : upvc–white to plots 1,2,3,6&7 brown to plots 4,5,8&9.
plot driveways and communal parking areas: priora permeable sets–charcoal.
rear patio/front and side paths : perfecta 450x450–natural paving slabs soft landscaping lawned.
boundaries : N & E perimeter – 2m high close boarded timber fencing, stone walls to front gardens, between properties – 1200mm high close boarded timber fencing.

rev c highway amends apr 13
rev b highway amends apr 13
rev a planning submission

me'rs f g & m allison

proposed development
christ croft
brough

site plan
as proposed

ATCHESTER

ps987/02 c
1:200@a1 apr 13